

# Netherlands Coastguard Unexploded Ordnance (UXO) Map



## A tool for identifying unexploded ordnance (UXO)

There are many different types of **unexploded ordnances** (UXO) in the North Sea. This flyer shows the most common ones so you can easily spot and report them to the Coastguard Centre.

### UXO on board?

If you suspect you may have found UXO, for example while fishing or dredging, you should get in touch with the Coastguard Centre straight away. You can contact the Coastguard Centre 24/7 on:

VHF channel **16** or

DSC channel **70** (MMSI 002442000)

MF DSC **2187,5 kHz** (MMSI 002442000)

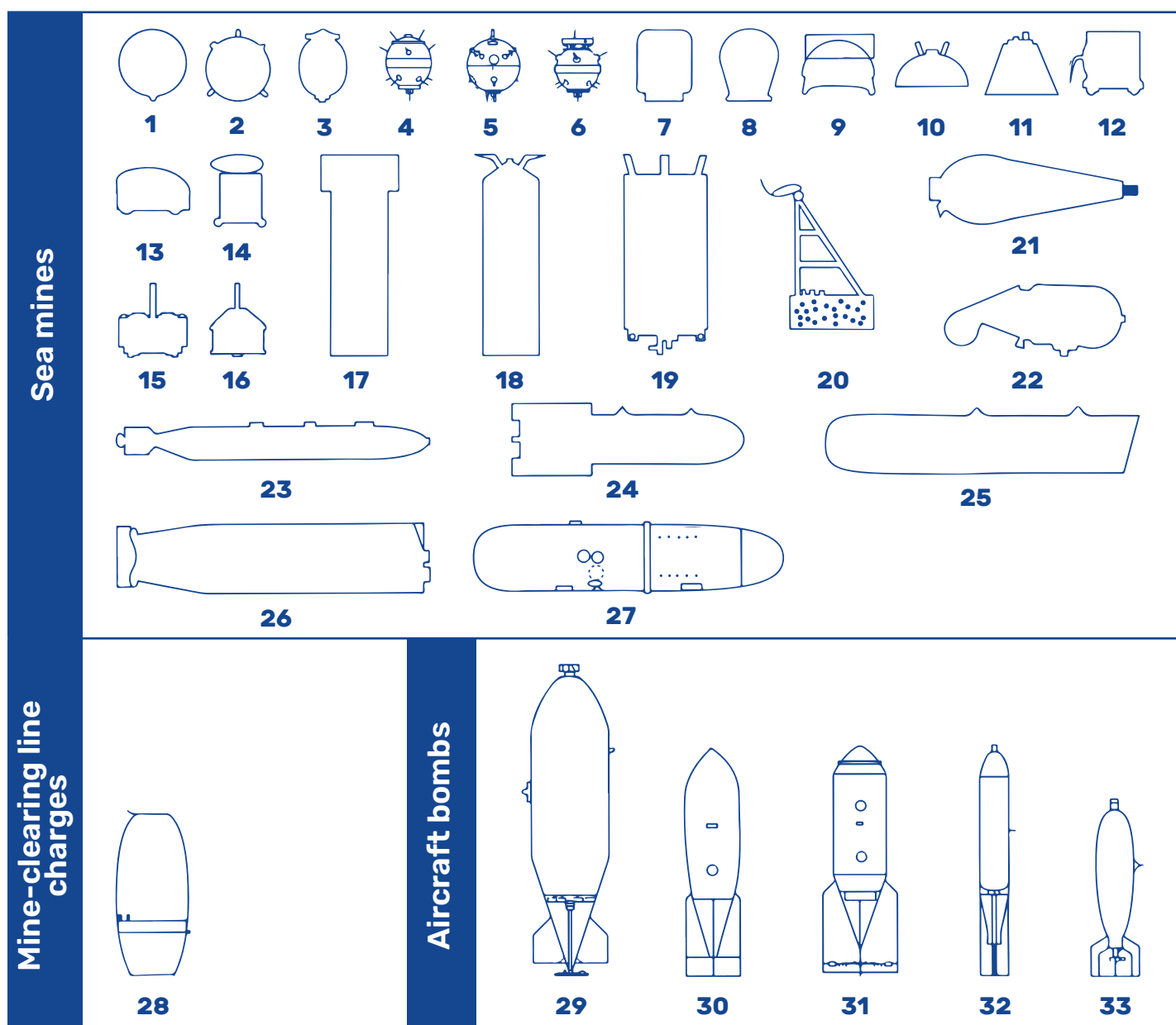
E-mail: [ccc@kustwacht.nl](mailto:ccc@kustwacht.nl)

Emergency phone number: **+31 (0) 88 - 958 4040**

Operational phone number: **+31 (0) 88 - 958 4000**

For safety measures, see

<https://kustwacht.nl/explosives>.



## Grenades and shells



34

## Mortar shells



35

## Torpedoes



36



37



38

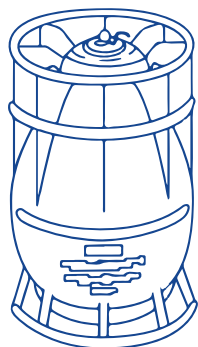


39

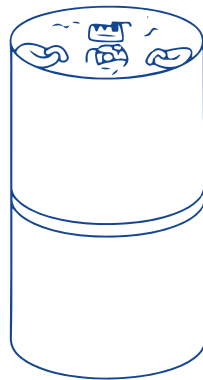


40


## Depth charges




41



42



43



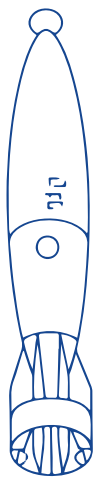
44



45



46



47



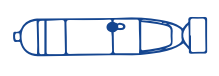
48



49



50



51

## Land mines



52



53



54



55

## Hand grenades



56



57



58